




Open cabins in Färnebofjärden National Park

Nr. on map	Cabin name	Open	No. Of beds
------------	------------	------	-------------

①	<i>Kungsgårds Shed. The cottage is removed and replaced by a windbreak.</i>		
---	---	--	--

②	Bengt's cabin at Gärdsvekarna	Year around	4
---	-------------------------------	-------------	---



③	Göksnäset	Year around	8
---	-----------	-------------	---



④	Tinäset's shed	Year around	4
---	----------------	-------------	---























⑤	Alderbäcksrör	1 jan-30 sept	8
---	---------------	---------------	---



The cabins are open and available for overnight stay. You are responsible for cleaning and to ensure that doors and windows are closed when leaving the cabin. Make sure that fires have burned out. You obviously bring your litter with you.

The cabins cannot be booked in advance and the guests arriving to spend the night have priority for a place in the cabin. No mattresses in either cabin. We recommend everyone to bring their own sleeping bag and sleeping mattress. The cabins have no electricity or water. All cabins have john and wood.

VISITOR'S MAP 2018







-  Information board
 -  Wind shelter with fireplace
 -  Cabin open all year round
 -  Cabin open 1 Jan-30 Sep
 -  Camping ground
 -  Grazing area
 -  Outlook tower
 -  Parking
 -  Boat launching spot
 -  Fireplace
 -  Boulder ridge
 -  Grave field
 -  Bay environment
 -  River rapids
 -  Shoreline forest
 -  Broad-leaved deciduous grove
 -  Meadow
 -  Mowed meadow
 -  Mill ruins
-  National park border
 Nature reserve border
 Maximum speed of 20 knots
 Maximum speed of 12 knots
 Maximum speed of 7 knots in all other areas





Scale 1:40 000

©Lantmäteriet Gävle 2015, reprinted from Terängkartan. Permission P12042 NORSTEDTS Stockholm 2018 www.norstedtskartor.se



TIPS FOR YOUR TRIP

-  **NATURUM FÄRNEBOFJÄRDEN**
THE NATIONAL PARK'S INFORMATION CENTRE
Visit our exhibition to find out more about the flora, fauna and environments of the national park. Join us for themed evenings and activities. Free entry. You can find details of opening times at www.sverigesnationalparker.se/farnebofarden
-  **THE MAIN ENTRANCE TO THE NATIONAL PARK**
Wander next to turbulent rapids in a beautiful and varied landscape. Here you will find the information board, parking, hiking trails, lavatory, wind shelters, fireplaces and an easy nature trail.
-  **SKEKARSBO**
Gaze across the National Park from the tree tops. The 20 m high tower in Skekarsbo offers a breathtaking view, with the opportunity to see, among other things, White-tailed eagle and Osprey. Here you will find the parking, hiking trails, lavatory, wind shelter and fireplace.
-  **ÖSTA NATURE RESERVE**
If you want to experience the National Park from the water Östa is a good starting point. Here there are docking places for boats, several parking areas, wind shelters, fireplaces and labelled paths in Östa Nature Reserve right next to the National Park.
-  **ÖBERGET - THE GATEWAY TO THE TINÄS AREA**
Tinäset is famous for its rich birdlife. Here you can expect long walks to enter the National Park's large continuous woodlands and lovely wetlands. Here you will find the parking, hiking trails, wind shelters, fireplaces and a cottage which is open during parts of the year.
-  **TYTTBOOMRÅDET**
In the Tyttbo area, there are lots of parking opportunities, paths, wind shelters and fire pits close to the rapids. Bårforsen has access-adapted wind shelters and toilets, and at Stedarna there is a long pier extending out over the water.

- ### HIKING TRAILS
-  Kungälvsvägen 1 km
 -  Sandan 4 km
 -  Skekarsbovägen 3 km
 -  Other trails